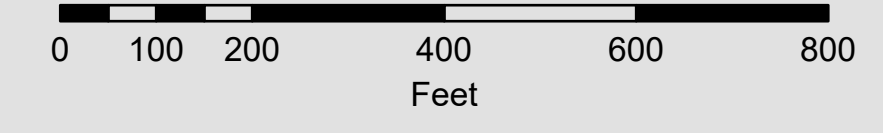


# All of Section 05 Twp. 30 Rge. 25


Acre: 719 +/-

1 inch = 200 feet



### Legend

- Parcels
- Sections
- Easements
- Lots
- Quarter Section Lines
- RR Lines
- Subdivisions
- Meander Lines
- Water Lines
- Municipal Boundaries
- Gov't Lots
- Water Bodies

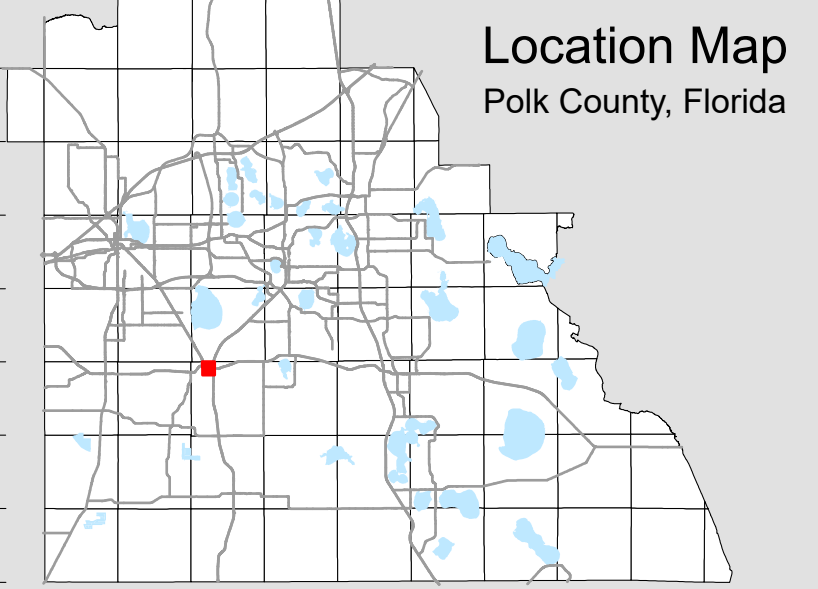


Note: This map is a worksheet used for illustrative purposes only. This is not a survey.

Date Printed: 7/4/2026



Prepared by the office of the  
**Polk County Property Appraiser**  
 Polk County, Florida  
 255 North Wilson Avenue - Bartow, Florida - 33830-3951  
 (863) 534-4777



Location Map  
 Polk County, Florida