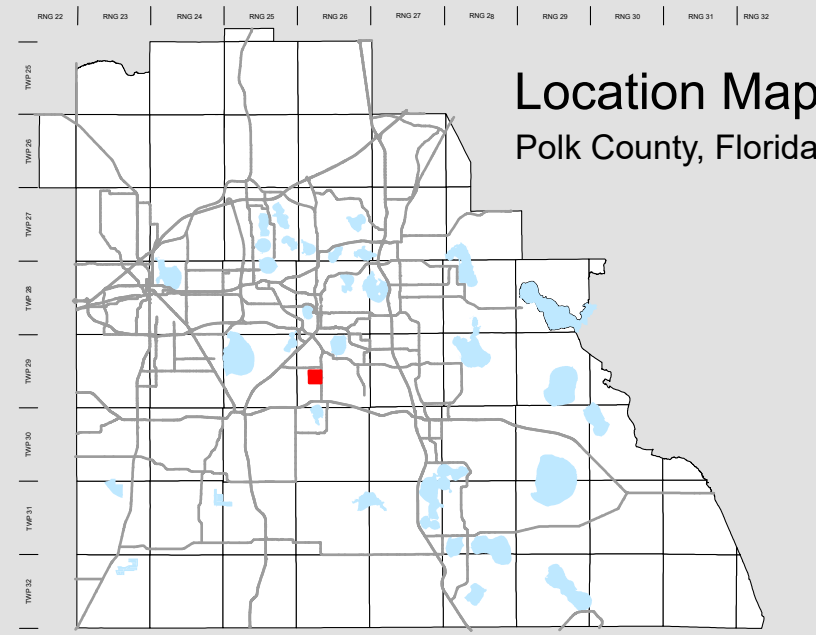
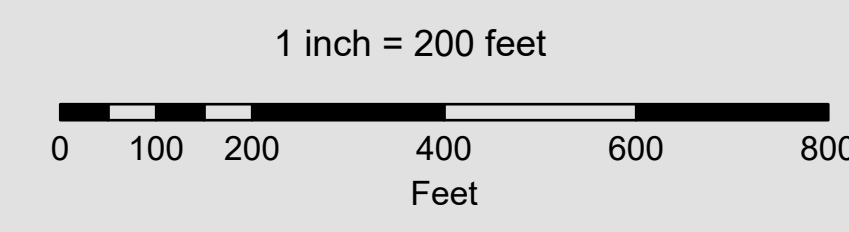



All of Section 20 Twp. 29 Rge. 26
Acres: 644 +/-



- Legend**
- Parcels
 - Lots
 - Subdivisions
 - Municipal Boundaries
 - Sections
 - Quarter Section Lines
 - Meander Lines
 - Gov't Lots
 - Easements
 - RR Lines
 - Water Lines
 - Water Bodies



Note: This map is a worksheet used for illustrative purposes only. This is not a survey.

Date Printed: 7/4/2026



Prepared by the office of the
Polk County Property Appraiser
Polk County, Florida
255 North Wilson Avenue - Bartow, Florida - 33830-3951
(863) 534-4777