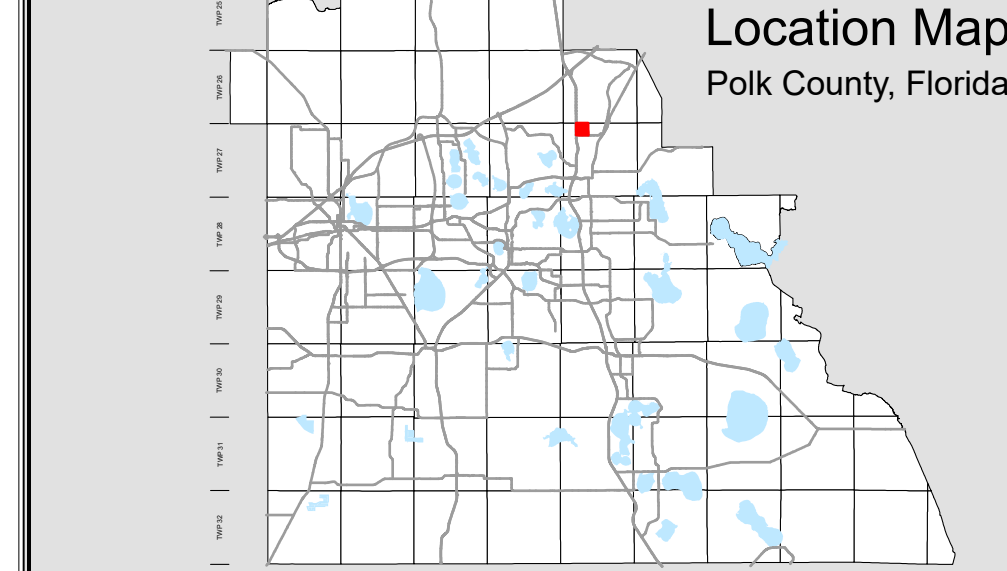
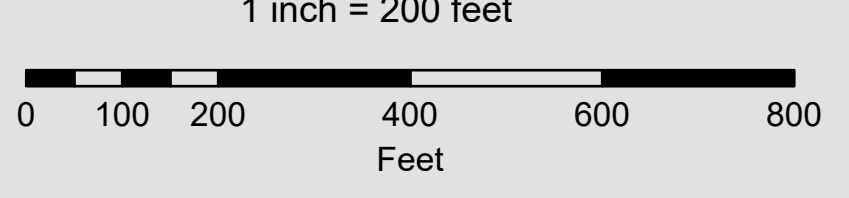



All of Section 05 Twp. 27 Rge. 27  
Acres: 639 +/-



- Legend**
- Parcels
  - Sections
  - Easements
  - Lots
  - Quarter Section Lines
  - RR Lines
  - Subdivisions
  - Meander Lines
  - Water Lines
  - Municipal Boundaries
  - Gov't Lots
  - Water Bodies



Note: This map is a worksheet used for illustrative purposes only. This is not a survey.

Date Printed: 7/4/2026



Prepared by the office of the  
**Polk County Property Appraiser**  
 Polk County, Florida  
 255 North Wilson Avenue - Bartow, Florida - 33830-3951  
 (863) 534-4777